

A Summary of Missouri Fishing Regulations

Effective March 1, 2009



Serving nature and you™

What's New starting July 1, 2009

- Nonresident students who meet the requirements listed on page 3 may purchase resident permits.
- Residents and nonresidents age 15 or younger may purchase a Trout Permit at half price.

Contents

Sport Fishing in Missouri	1
Permits: General Information	2
Purchasing Permits	3
Missouri Fishing Permits	4
Sport Fishing: General Rules	6
Game Fish	8
Nongame Fish	10
Live Bait	12
Bullfrogs & Green Frogs.	15
Mussels & Clams	15
Turtles.	16
Trout Fishing Areas	18
Reciprocal Fishing Privileges.	23
Illustrated Guide to the Fishes of Missouri	24
How to Measure a Fish	29
Special Area Regulations	30
Large Reservoirs.	30
Rivers & Streams	34
Fish Consumption Advisory	42
Missouri Department of Conservation Regional Offices	42
Definitions	44
Think You've Got a Record?.	back cover

Published by the Missouri Department of Conservation. Cover photo by Cliff White

In Your Hands

The information in this booklet is only a summary of the fishing rules and contains only those rules that affect the ordinary sport angler. It is NOT a legal document and is subject to revision during the current year. Refer to the *Wildlife Code of Missouri* or the Missouri Code of State Regulations for complete rules at www.sos.mo.gov/adrules/csr/current/3csr/3csr.asp.

Sport Fishing in Missouri

When it comes to fishing, Missouri has a lot to offer the angler. While there are more than 200 species of fish in the Show-Me State, anglers focus their attention on about two dozen species. The seasons are long and the daily limits are generous; but there are regulations to improve and maintain the quality of fishing, ensuring that everyone has an equal chance of catching fish, while protecting fisheries resources.

The *Wildlife Code of Missouri* is a permissive code. This means that you may take or attempt to take only those species of fish and other aquatic wildlife permitted by the *Code*, and only by those methods, and only at the times and under the circumstances mentioned. As one angler put it: "If they don't say you can, you can't!"

A permissive code means that rather than giving you an endless list of "thou shalt nots," we keep it simple by telling you what you may do. The reason for this is to make access to Missouri fishing as fair and as uncomplicated as possible.

ATV Users: Don't risk losing your fishing & hunting privileges

To help protect fish and other aquatic wildlife, it is illegal for anyone (except landowners and lessees on land they own or lease and some agricultural workers) to drive ATVs in Missouri's streams and rivers unless the ATV is on a crossing that is part of the highway system. Violators could lose their fishing and hunting privileges.



Discover a new fishing hole

"Discover Outdoor Missouri" map is your free guide to conservation areas around the state, numerous urban fishing lakes and other spots to float a bobber. Just write to "Discover Outdoor Missouri" map, Missouri Department of Conservation, P.O. Box 180, Jefferson City, MO 65102-0180.

Many lakes in Missouri have docks that provide easy access to good fishing. For a comprehensive list of disabled-accessible fishing spots and other facilities around the state, write for the free booklet: "Disabled-Accessible Outdoors," P.O. Box 180, Jefferson City, MO 65102-0180.



Equal opportunity to participate in and benefit from programs of the Missouri Department of Conservation is available to all individuals without regard to their race, color, national origin, sex, age or disability. Questions should be directed to the Department of Conservation, P.O. Box 180, Jefferson City, MO 65102, (573) 751-4115 (voice) or 800-735-2966 (TTY), or to the U.S. Fish and Wildlife Service Division of Federal Assistance, 4401 N. Fairfax Drive, Mail Stop: MBSP-4020, Arlington, VA 22203.

Permits: General Information

Everyone who fishes must have the appropriate lifetime, annual or daily fishing permit or qualify for an exemption.

The following do not need a lifetime, annual or daily fishing permit, but must purchase a daily trout fishing tag or trout permit when or where required:

- any Missouri resident landowner and resident lessee of land, and all members of their immediate households (see definition on page 45), when fishing on the land they own or on which they lease and reside;
- any Missouri resident (whether or not meeting the definition of a landowner) who owns land that completely encloses a body of water, or any member of his or her immediate household, when fishing in those waters;
- any Missouri resident 65 years of age or older;
- any person (resident or nonresident) 15 years of age or younger. (Note: Youngsters fishing without a permit are limited to the following methods—pole and line, gig, bow, crossbow, snaring, grabbing and snagging);
- any Missouri resident with a visual acuity not exceeding 20/200 in the better eye with maximum correction, or having 20 degree or less field of visual concentric contraction. Must carry a certified statement of eligibility from a licensed ophthalmologist, optometrist or physician;
- any Missouri resident who is so severely and permanently disabled as to be unable to move freely without the aid of a wheelchair. Must carry a certified statement of eligibility from a licensed physician;
- any Missouri resident with cerebral palsy or mental retardation as defined in Missouri Revised Statutes, section 630.005, and who is so severely disabled that he or she cannot fish alone. Must be accompanied by a licensed adult angler and possess a certified statement of eligibility from a licensed physician qualified to evaluate and treat the developmentally disabled;
- any resident and nonresident who is an honorably discharged veteran who has a service-related disability of 60 percent or greater, or who was a prisoner of war during military service. Must carry a certified statement of eligibility from the Veterans Administration. **(Note! Nonresidents who meet these requirements can purchase any permit at resident prices.)**

Any person—without permit and prescribed area daily fishing tag—may fish during Free Fishing Days, June 6 and 7, 2009. Also, a fishing permit is not required to fish privately stocked waters. On private licensed trout fishing areas, customers and guests may fish for trout without a permit.

A Missouri resident, for permit purposes, is a person who does not claim resident privileges in another state or country, and whose actual residence and legal permanent home address are both in Missouri, and have been for at least 30 days before applying for the permit. Owning real estate or attending a Missouri school does not in itself make you a legal resident. Immigrants who possess an I-551 Resident Alien Card may receive resident permit privileges if they meet the resident requirements listed above.

New! After July 1, 2009, a nonresident who is a registered student attending a public or private secondary, post secondary, or vocational school in Missouri and who lives in Missouri while attending school may purchase resident permits,

except lifetime permits. Students must carry evidence of a Missouri residence and student status while hunting, fishing or trapping. Permits must be purchased at Conservation Department offices that sell permits.

The following and their immediate family members who reside with them also may purchase resident permits:

- Missouri residents employed by the United States in the District of Columbia or serving in the U.S. armed forces
- all members of the U.S. armed forces stationed and residing in Missouri

Accepting a permit means that you:

- agree to observe all the rules of the Wildlife Code;
- will not loan your permit to another;
- will allow inspection of your permit, picture identification, catch and equipment by an agent of the Conservation Department;
- will carry your permit while fishing. If you ordered your permit by telephone or on the internet and have not received it by mail, you must carry the permit authorization number and picture identification with you while fishing until your permit arrives.

Purchasing Permits

You can purchase or replace your permits:

- at local permit vendors
- by calling 1-800-392-4115
(additional \$2 fee per person applies)
- online at www.wildlifelicenses.com
(additional \$2 fee per person applies).

Allow 10 days for delivery of telephone and online purchases.

Lost or mutilated permits can be replaced by any vendor after verifying through a computer file that you had purchased a permit. A replacement permit costs \$2.

The Missouri Conservation Heritage Card, a Missouri Conservation identification number, social security number or driver license number is required to purchase all permits except daily tags.

The Heritage Card, similar in appearance to a credit card, stores registration information on a magnetic strip. The vendor scans the card and keys in the type of permit needed. A printer then issues the permit. The card also can be purchased to replace a lost hunter education card when the certification can be verified through Department records.

The Heritage Card owner will receive a 15 percent discount on selected retail merchandise sold at Conservation Department facilities. Heritage Cards can be purchased for \$2 wherever permits are sold. Please allow 4 to 6 weeks for delivery.

Note: The Heritage Card is not a permit.



Missouri Fishing Permits

Anglers have a variety of permits from which to choose. The permits, unless noted otherwise on the permit itself, are valid from date of purchase through the last day of February 2010. To pursue, take, possess and transport fish, live bait, mussels, clams, crayfish, frogs and turtles, you will need, unless otherwise exempted, one or more of the following:

Daily Fishing Permit \$7
 For fish, frogs, mussels, clams, turtles, crayfish and live bait. May be purchased by residents and nonresidents for multiple days.

Resident Fishing Permit \$12
 For fish, frogs, mussels, clams, turtles, crayfish and live bait.

Resident Hunting and Fishing Permit \$19
 For fish, frogs, mussels, clams, turtles, crayfish, live bait, birds (except turkey), mammals (except deer), and to sell furbearers taken by hunting. See hunting regulations booklets for additional permits needed to hunt migratory birds.^{1,2,3}

Resident National Guard and Reserve Service Small Game Hunting and Fishing Permit \$5

For Missouri residents who are currently, or have in the previous 12 months, been mobilized and serving on full-time active military duty in the National Guard (federal status) or reserve forces of the United States to take fish, frogs, mussels, clams, turtles, crayfish, live bait, birds (except turkey), mammals (except deer), and to sell furbearers taken by hunting.^{1,2,3}

To apply, fill out an application, which is available:
 • at <http://mdc.mo.gov/9213> • by calling call 573/522-4115, ext. 3579
 • or by writing to National Guard Permits, Missouri Department of Conservation, P.O. Box 180, Jefferson City, MO 65102-0180. Allow 10 days after sending in your application for your permit to be delivered. This permit is not available at vendors or online.

Nonresident Fishing Permit \$40
 For fish, frogs, mussels, clams, turtles, crayfish and live bait. **(\$42 after June 30)**

Trout Permit \$7
 To possess trout, except in trout parks where a daily trout fishing tag is required. **(\$3.50 for 15 year olds and younger after June 30)**
 A Trout Permit is required for all winter fishing in trout parks and for all fishing year round in Lake Taneycomo upstream from U.S. Highway 65 bridge. Must also have a fishing permit or qualify for an exemption. See pages 18-22.

White River Border Lakes Permit \$10
 Allows Missouri and Arkansas residents to pursue, take, possess (except trout) and transport fish, frogs, mussels, clams, turtles, crayfish and live bait from the other state's portion of the impounded waters of Bull Shoals, Norfolk and Table Rock lakes without purchasing a Nonresident Fishing Permit. Must also have a fishing permit or qualify for an exemption issued by the state of residence.

Lifetime permits show commitment to conservation

For anglers who want to make a long-term commitment to supporting Missouri wildlife, the following permits are available.

Lifetime permits are available to Missouri residents only. Proof of residency, such as a photocopy of a valid Missouri driver's license, is required. For children under the age of 18, the parents' residency will be used. All lifetime permit holders receive an attractive, durable plastic permit card to carry in the field and special mailings to keep them updated on seasons, regulation changes and other information. Periodic validation of these permits will be required.

You must apply for lifetime permits by filling out a lifetime permit form, which is available:

- at mdc.mo.gov/8849
- by calling call 573/522-4115, ext. 3574
- or by writing to Lifetime Permits, Missouri Department of Conservation, P.O. Box 180, Jefferson City, MO 65102-0180.

Please allow 10 days after sending in your application for your permit to be delivered to you. Lifetime permits are not available at permit vendors or on line.

Resident Lifetime Fishing Permit—This permit carries the same privileges as the Resident Fishing Permit and the Trout Permit.

Age 15 and under	\$275
Age 16-29	\$400
Age 30-39	\$350
Age 40-59	\$300
Age 60 and over	\$35

Resident Lifetime Conservation Partner Permit—This permit carries the same privileges as the Resident Hunting and Fishing Permit, the Trout Permit, the Migratory Bird Hunting Permit and the Conservation Order Permit. Deer and turkey hunting privileges are not included. A federal duck stamp is required for hunting waterfowl.

Age 15 and under	\$550
Age 16-29	\$800
Age 30-39	\$700
Age 40-59	\$600
Age 60 and over	\$70

- 1 A federal duck stamp is required for hunting waterfowl.
- 2 A Conservation Order Permit is required to take blue, snow and Ross's geese during the Conservation Order beginning with the 2010 Conservation Order.
- 3 A Migratory Bird Hunting Permit is required for hunting waterfowl, doves, snipe, woodcock and rails.

Sport Fishing: General Rules

■ **Methods:** You may take fish by pole and line, trotline, throwline, limb line, bank line and jug line. If you use more than 3 poles (or two poles on the Mississippi River) at any one time, the additional poles must be labeled with your full name and address. Regardless of the method or number of poles, you may not use more than a total of 33 hooks at any one time; except on the Mississippi River the maximum is 50 hooks at one time. If fishing on the Mississippi River and on other Missouri waters at the same time, no more than 50 hooks may be used and not more than 33 on waters other than the Mississippi. Hooks on trotlines must be staged at least 2 feet apart. Hooks on any type of line, as well as the line itself, must be attended every 24 hours or removed.

Certain species in designated waters may be taken by the use of bow, crossbow, gig, atlatl, snare or by underwater spearfishing, snagging or grabbing. (See page 10.) However, game fish not hooked in the mouth or jaw must be returned to the water unharmed immediately, except paddlefish legally taken during the paddlefish snagging season. All of the above methods of taking fish are considered sport fishing methods.

Of course, no one may use any explosive, poison, chemical or electrical equipment to kill or stupefy fish. Such material or equipment may not even be possessed on waters of the state or adjacent banks. Spearguns may not be possessed on unimpounded waters or adjacent banks, and spears may not be propelled by explosives. It also is illegal to attempt to take fish by hand, with or without a hook, and to intentionally leave or abandon any commonly edible portion of any fish.

Fish traps, including slat and wire ones, may not be possessed on waters in Missouri or on adjacent banks. However, live-bait traps are allowed. See live-bait section on page 12.

Labels Required: You must place a tag of a durable material with your full name and address on live-bait traps, trotlines, throwlines, limb lines, bank lines, jug lines and live boxes.

Use of Lights: As an aid to fishing methods, an artificial light may be used only above the water surface. However, while fishing by pole and line only, underwater lights may be used to attract fish.

■ Daily and Possession Limits

You may possess no more than the daily limit of any given species while you are on waters, or on the banks of waters, where daily limits for those species apply.

Where only catch-and-release fishing is allowed, fish must be returned unharmed immediately to the water after being caught. See regulations on culling on page 45.

The possession limit is twice the statewide daily limit. See page 8. Fish you take and possess must be kept separate or distinctly identifiable from fish taken by another person. If you are away from your catch, the device holding the fish must be plainly labeled with your full name and address.

Jug Line Regulations

Anchored jug lines may not be left unattended for more than 24 hours. The anchor must be sufficient to render a jug immobile so that wind, current or large fish will not move the jug. A line that does not meet this standard is considered unanchored. Under normal fishing conditions, a 2-pound weight for a 2-liter soda bottle would be an appropriate anchor. Use a heavier weight to anchor larger floats or during times of high wind and current.

Unanchored jug lines must be personally attended at all times. Complying with this regulation will reduce catfish waste and jug line litter on our public lakes and rivers. Anglers who cannot personally attend their jug lines at all times can still enjoy jug fishing by using anchors. Personally attended means that the angler whose name is labeled on the jug line:

- is in visual sight of and close proximity to the jug line
- can see the jug line bob and move when a fish is hooked and can retrieve it
- can see and talk to a conservation agent checking the line
- can get the attention of or deter anyone who is tampering with the jug line.

■ Length Limits

A minimum length limit means that fish below a designated length must be returned to the water unharmed immediately after being caught. A slot length limit or protected length range means that fish within a designated length range must be returned to the water unharmed immediately after being caught. A maximum length limit means that fish above a designated length must be returned to the water unharmed immediately after being caught. See page 29 for details on how to measure fish.

Regardless of where taken, fish that are not of a legal length cannot be possessed on the waters or banks where length limits apply. The head and tail must remain attached to the fish while you are fishing on waters where length limits apply.

■ Transportation

The fish you catch in Missouri, or elsewhere, may be possessed and transported as your personal baggage, if you have the required permit. Fish may be stored, preserved or refrigerated only at your home, camp, place of lodging or in a commercial establishment. Stored fish must be labeled with your full name, address, permit number, species of fish and the date placed in storage. Fish taken in another state by methods not permitted in Missouri may not be possessed on waters of the state.

Game Fish

The fish species listed below may be pursued and taken by pole and line, trotline, throwline, limb line, bank line and jug line. Paddlefish may be taken by snagging and grabbing from March 15 to April 30. See page 38 for special regulations for paddlefish on the Mississippi River. Game fish are defined on page 44.

Seasons and limits apply statewide unless the body of water has special regulations as listed on pages 18-22 and 30-41 or if the area is posted with special regulations.

Species		Open Season	Daily Limit	Length Limit
Black bass (largemouth, smallmouth, spotted/ Kentucky)	From impoundments	all year	6 ¹	none ¹
	From Ozark streams ²	May 23, 2009- Feb. 28, 2010		12" minimum
	From other streams ²	all year		12" minimum
Catfish	Channel	all year	10 ¹	none ¹
	Blue	all year	5 ¹	none ¹
	Flathead	all year	5 ¹	none ¹
Crappie (black & white)		all year	30 ¹	none ¹
Muskellunge		all year	1	36" minimum ¹
Northern pike		all year	1	none
Paddlefish (spoonbill) ³		March 15 - April 30 ¹	2 ¹	24" minimum ¹
Pickerel (chain & grass)		all year	6	none
Goggle-eye (rock bass) & warmouth		all year	15	none ¹
Shovelnose sturgeon ^{3,4}		all year ¹	10 ¹	30" maximum
Trout		all year	4 ¹	Rainbow: none ¹ Brown: 15" minimum in streams
Walleye & sauger		all year ⁵	4 ¹	15" minimum ¹
White, yellow & striped bass & their hybrids		all year	15 ¹	no more than 4 longer than 18" ¹¹

Conservation Areas Regulations Available Online

Before traveling to your favorite conservation area to fish, check the online regulations database at mdc.mo.gov/atlas.



Free Fishing Days, June 6 and 7, are a great time to introduce kids to the joys of fishing. No permits or prescribed area daily fishing tags are required for that weekend.

"take me fishing"™

Footnotes for chart on page 8

¹ Applies on all waters, except those listed on pages 18-22 and 30-41 and on areas that are posted with special regulations.

² Black bass fishing and possession is open year 'round on the Mississippi River, all waters north of the south bank of the Missouri River, the St. Francis River downstream from Wappapello Dam and on streams in that portion of southeast Missouri bounded by a line from Cape Girardeau following Missouri highways 74 and 25, U.S. highways 60, 67 and 160, and the west bank of the Little Black River to the Arkansas state line. In the rest of the state referred to as the Ozarks, black bass from streams may not be possessed from March 1–May 22.

³ Extracted paddlefish and shovelnose sturgeon eggs may not be possessed while on waters of the state or adjacent banks, and may not be transported. They also may not be bought, sold or offered for sale.

⁴ Shovelnose sturgeon must remain intact while on waters of the state or adjacent banks.

⁵ From Feb. 20 through April 14, walleye and sauger can be taken and possessed only between 1/2 hour before sunrise and 1/2 hour after sunset in the unimpounded portions of all streams, except the Missouri and Mississippi rivers. **To calculate the sunrise and sunset times in your area, see the U.S. Naval Observatory website: aa.usno.navy.mil or pick up a copy of the Wildlife Code of Missouri, which is available at permit vendors.**

Nongame Fish

Nongame fish include bluegill, green sunfish, carp, carpsuckers, suckers, buffalo, drum, gar and all other species other than those defined as game fish or listed as endangered. See page 45.

■ **Methods and Seasons:** Nongame fish may be taken as described below. See Special Area Regulations on pages 30-41 for restrictions on certain waters. To find out when sunrise and sunset occurs in the area you are fishing, go to the U.S. Naval Observatory website at aa.usno.navy.mil. This information also can be found in the *Wildlife Code of Missouri*, which is available at permit vendors.

- ✓ Using pole and line, trotline, throwline, limb line, bank line and jug line throughout the year.
- ✓ Using snagging, snaring or grabbing from March 15 through May 15 and from Sept. 15 through Jan. 31.
- ✓ Using a bow between sunrise and midnight on streams and during all hours throughout the year on impounded waters; except that from Feb. 1 through March 31 on impounded waters, fish may be taken only between sunrise and midnight.
- ✓ Using a gig or atlatl on streams and impounded waters between sunrise and midnight from Sept. 15 through Jan. 31, and from impounded waters between sunrise and sunset throughout the remainder of the year.
- ✓ Using crossbow or underwater spear on impounded waters between sunrise and sunset throughout the year.
- ✓ In temporary overflow waters, nongame fish may be taken outside the banks of a river or ditch by gig, atlatl, underwater spearfishing, bow, crossbow, snagging or grabbing between sunrise and sunset throughout the year.

■ **Daily Limits:** The daily limit for nongame fish (except for carp and goldfish listed below) is 50, combined total of all species, if taken by pole and line, trotline, throwline, limb line, bank line, jug line or underwater spear. If taken by other methods, the daily limit is 20, combined total of all species. See pages 35, 38 and 39 for exceptions on the Current and Mississippi rivers.

There is no limit on bighead carp, common carp, goldfish, grass carp and silver carp.

Bowfin must remain whole and intact while on waters of the state or adjacent banks.



Your purchase of hunting and fishing equipment and motorboat fuels supports wildlife and sport fish restoration and boating access facilities.

Attention Giggers and Anglers: Help Protect the Hellbender



Hellbenders are harmless, nonpoisonous aquatic salamanders that live in clear, swift-

flowing rivers and streams throughout the Ozarks. These large amphibians, 11-20 inches long, live under large flat rocks, venturing out at night to feed. Ninety percent of hellbenders' diet is crayfish, but occasionally they feed on minnows and earthworms.

Due to declines in hellbender numbers, they are protected and cannot be taken from the wild or killed.


If you catch one on hook and line, release it unharmed by removing the hook or simply cutting the line.

If you gig fish or frogs, remember it is illegal to gig hellbenders.

Thank you for helping to protect this unique Ozark amphibian, which is part of our natural heritage. Report sighting by calling 573/522-4115, ext. 3201.

Showcase Your First Catch

The First Fish Award commemorates that special moment in each angler's career, the landing of the first fish. The award certificate, suitable for framing, is available to any first time angler regardless of age. There is no time limit on when the fish was caught; so whether your first fish was caught last week or 50 years ago, send for an application by writing to:



First Fish Program
Missouri Department of Conservation
P.O. Box 180
Jefferson City, MO 65102-0180

Applications also are available at: mdc.mo.gov/62.

Live Bait

Live bait includes: crayfish, freshwater shrimp, southern leopard frogs, plains leopard frogs, cricket frogs and nongame fish. Bullfrogs and green frogs taken under season limits and methods listed on page 15 also may be used as bait.

■ **Methods:** Live bait may be taken by trap, dip net, throw net, pole and line or seine. Live-bait traps must have a throat opening not more than 1½ inches in any dimension, and must be labeled with your full name and address. Traps must be removed if they cannot be checked at least once every 24 hours. Seines must not be more than 20 feet long and 4 feet deep, with a mesh of not more than ½ inch bar measure. Live bait, except fish, may be taken by hand. Crayfish also may be taken by trap with an opening not to exceed 1½ inches by 18 inches.

All bluegill, green sunfish and bullheads more than 5 inches long and other species of nongame fish more than 12 inches long must be returned to the water immediately after being caught by any of the methods listed above except pole and line. The daily limits for nongame fish apply to the large fish taken by pole and line.

Bighead carp and silver carp may not be used as live bait but may be used as dead or cut bait.

There is no length limit on bighead carp, common carp, gizzard shad, goldfish, grass carp and silver carp when used as bait.

Live bait taken from public waters of Missouri may not be sold or transported from the state.

■ **Seasons:** Live bait may be taken throughout the year.

■ **Daily Limit:** The daily limit is 150 combined total for crayfish, freshwater shrimp and non-game fish. The daily limit is 5 each of the following amphibians: southern leopard frog, plains leopard frog and cricket frog. The daily limit is 8 bullfrogs or green frogs, combined total of both species. Bullfrogs and green frogs may be taken only from sunset June 30 through Oct. 31. See page 15. There is no daily limit on bighead carp, common carp, goldfish, grass carp and silver carp. Live bait, when purchased or obtained from a source other than the waters of the state or a licensed commercial fisherman, must be species on the Approved Aquatic Species List and may be possessed in any number as long as you carry a dated receipt for the fish.



■ **Other species that may be used as bait include:**

- ✓ Nongame fish of any size, except bowfin, if taken according to the methods and seasons listed on page 10.
- ✓ Mussels and clams legally taken by sport fish methods.

Game fish or their parts may not be used as bait.

Team Up For Streams

You can help protect Missouri's valuable stream habitat by starting a Stream Team in your area. By becoming a part of this program, you can stay updated on current stream issues and improve our aquatic resources.


Among other activities, team members clean up trash, plant trees, stencil storm drains and monitor water quality.

For more information, contact the Missouri Department of Conservation, Stream Unit, P.O. Box 180, Jefferson City, MO 65102-0180. Or call 573/522-4115, ext. 3169, or 1-800-781-1989. Or go online at mdc.mo.gov/programs/strteam.



Subscribe to the *Missouri Conservationist*

Bring nature and outdoor recreation into your home with the *Missouri Conservationist*, free to adult Missouri residents. Out-of-state subscriptions are \$7 a year. Foreign subscriptions are \$10 a year. Please include payment with subscription request.



To subscribe, call 573/522-4115, ext. 3856, or send your name, address and payment if required to: Conservationist Subscription, Circulation Office, Missouri Department of Conservation, P.O. Box 180, Jefferson City MO 65102-0180. In-state subscribers can order online at mdc.mo.gov/conmag.

You'll begin receiving the magazine in about 6 to 8 weeks. One magazine per household, please.



Southern leopard frog

Frogs included as live bait



Plains leopard frog



Blanchards cricket frog



Bullfrog



Green frog

Bullfrogs & Green Frogs

■ **Methods:** Bullfrogs and green frogs may be taken by hand, handnet, atlatl, gig, bow, trotline, throwline, limb line, bank line, jug line, snagging, snaring, grabbing or pole and line. An artificial light may be used.

■ **Season:** Sunset June 30 through Oct. 31.

Note: *On June 30, 2009, sunset is at 8:37 p.m. Daylight-Saving Time in Jefferson City and points on the same longitude north and south. For calculating other locations, go to aa.usno.navy.mil. This information can also be found in the Wildlife Code of Missouri, which is available at permit vendors.*

■ **Daily Limit:** 8, combined total of both species

Mussels and Clams

■ **Methods and Season:** May be taken by hand, handnet or pole and line throughout the year.

■ **Daily Limit:** 5, combined total of all species (except Asiatic clams, which may be taken and possessed in any number). This limit applies to live and dead animals. Two shell halves (valves) shall be considered 1 mussel or clam.

Mussels listed in the *Missouri Species and Communities of Conservation Concern Checklist* may not be taken or possessed. The checklist is online at mdc.mo.gov/nathis/endorangered/.

Poachers, beware!

Convicted wildlife violators lose hunting & fishing privileges in 30 states!

Missouri is a member of the Interstate Wildlife Violator's Compact, an agreement whereby 30 participating states share information about game law violators and honor each other's decisions to deny permits to perennial poachers.

In the past, poachers whose hunting, fishing or trapping privileges were suspended in one state could drive to another state and purchase a permit.

Now, if your permit is revoked in Missouri, you will lose privileges in Alaska, Arizona, California, Colorado, Florida, Georgia, Idaho, Illinois, Indiana, Iowa, Kansas, Kentucky, Maryland, Michigan, Minnesota, Mississippi, Montana, Nevada, New Mexico, New York, North Dakota, Ohio, Oregon, South Dakota, Tennessee, Utah, Washington, Wisconsin and Wyoming. Missouri, in turn, will honor revocations in these same states.

Turtles

■ **Methods:** Common snapping turtles and soft-shelled turtles may be taken by hand, handnet, bow, crossbow, trotline, throwline, limb line, bank line, jug line, snagging, snaring, grabbing or pole and line. Shooting turtles with firearms is prohibited.

■ **Seasons:** Common snapping turtles throughout the year; soft-shelled turtles from July 1 through Dec. 31

Note: There is NO open season on the rare alligator snapping turtle.

■ **Daily Limit:** 5 common snapping turtles; 5 softshell turtles

Go Online for Missouri Trout Fishing Guide & Maps

Find a new trout fishing spot online. Visit mdc.mo.gov/trout/7248 to learn more about the state's four trout parks, 120 miles of spring-fed cold water managed trout streams, urban lakes and Lake Taneycomo. For a printed version, write to "Trout Map," Missouri Department of Conservation, P.O. Box 180, Jefferson City, MO 65102-0180.

Free Guide to Smallmouth Bass

"Ozark Smallmouth Bass Fishing" map is your guide to Missouri's best streams where these game fish can be found. Included are directions to river accesses, angling tips, regulations and more. To get a copy, write to: "Ozark Smallmouth Bass Fishing" map, Missouri Department of Conservation, P.O. Box 180, Jefferson City, MO 65102-0180.

Handle lead fishing sinkers carefully

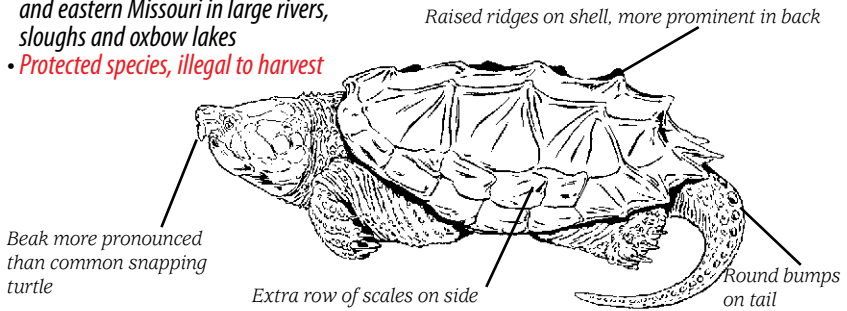
To prevent exposure to lead while fishing, take the following precautions:

- Wash hands with soap after holding lead sinkers, especially before eating.
- Never bite down or chew lead sinkers.
- Take proper precautions when melting lead and pouring sinkers at home.
- Use sinkers made of other materials, such as steel, bismuth, tungsten, resin and glass. Avoid sinkers made from zinc, as they are toxic to waterfowl.

Know the differences between snapping turtles

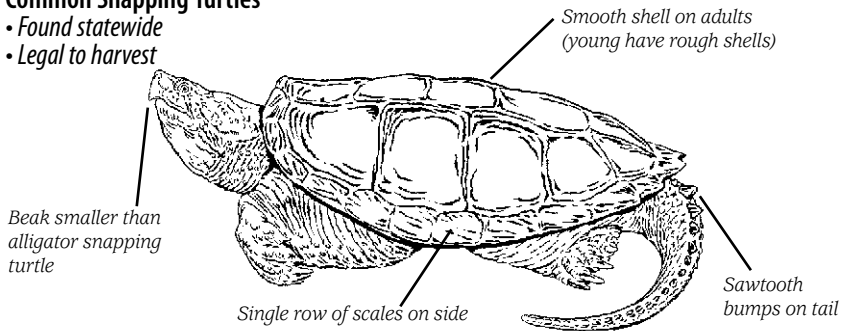
Alligator Snapping Turtles

- Found in southern, southeastern and eastern Missouri in large rivers, sloughs and oxbow lakes
- **Protected species, illegal to harvest**




Common Snapping Turtles

- Found statewide
- Legal to harvest



Common Snapping Turtle Hatchling

- Gray-brown color
- White spots on edge and bottom of shell



Alligator Snapping Turtle Hatchling

- Typically orange-brown color
- No white spots on shell



Trout Fishing

Missouri has several types of trout fishing areas, each with its own special rules. In addition to a fishing permit, you will need a trout permit to possess trout on all waters outside of the trout parks and a daily tag while fishing in the trout parks. Unless otherwise indicated, the season is open all year.

■ Trout Parks

Maramec Spring Park, Bennett Spring State Park, Montauk State Park and Roaring River State Park are open and stocked daily from March 1 through Oct. 31. Anglers need a fishing permit, unless exempt, as well as a daily trout tag. The daily trout tag is \$3 for adults and \$2 for those 15 and younger. *Note:* At Roaring River State Park, a daily tag or a Trout Permit may be used for fishing from the first bridge below the old dam in Zone 3 to the downstream park boundary.

The daily limit is 4, and you must stop fishing for any species after having 4 trout in possession. Area regulations, fishing methods and zones vary. Ask for details when you purchase your tag.

Catch-and-release fishing only is available from Nov. 13, 2009, through Feb. 8, 2010. Maramec Spring Park is open daily from 8 a.m. to 4 p.m. The three state parks are open from 8 a.m. to 4 p.m. on Friday through Monday. A fishing permit, unless exempt, and a trout permit are required. Only flies may be used.

■ Trout Management Categories for Ozark Streams


Approximately 120 miles of Ozark streams provide quality trout angling. Below are the three types of management provided in these areas. See pages 20-22 for locations and regulations.



Blue Ribbon Trout Areas include parts of large, cold rivers with excellent trout habitat and smaller streams that support naturally reproducing rainbow trout populations. Harvest is limited to maintain the maximum density of adult trout, create excellent catch-and-release fishing and provide the occasional chance to harvest a trophy. Blue Ribbon Trout Areas on the Current and North Fork of the White rivers are stocked with brown trout. The Blue Ribbon Area on the Eleven Point River is stocked with rainbow trout.



Red Ribbon Trout Areas have high-quality trout habitat stocked primarily with brown trout. They provide good catch-and-release fishing and a chance to harvest quality-size trout.



White Ribbon Trout Areas are coldwater streams capable of supporting trout populations year 'round. All receive periodic stockings of rainbow trout, and some also receive brown trout. They provide great opportunities for catching and harvesting trout and the occasional chance to harvest a large trout.










■ Winter Trout Fishing Areas

Rainbow trout are stocked in the winter beginning in early November in the lakes listed in the following chart. Fishing is permitted year 'round during normal park or area hours.


Trout may be taken by pole and line using all types of lures and baits under statewide limits, except during the dates listed below. Trout permits are required if trout are kept.

<i>Kansas City Area</i>		
<ul style="list-style-type: none"> Alex George Lake in Jackson County Chaumiere Lake in Kansas City Coot and Plover lakes at the James A. Reed Memorial Wildlife Area 	year 'round	Statewide methods and limits
<i>St. Louis Area</i>		
<ul style="list-style-type: none"> Lakes 22, 23, 24 at August A. Busch Memorial Conservation Area 	year 'round	<ul style="list-style-type: none"> You must stop fishing for all species after having 4 trout in possession.
	Nov. 1–Jan. 31	<ul style="list-style-type: none"> Only 1 pole may be used. Use of chum is prohibited.
<ul style="list-style-type: none"> Carondelet Park Boathouse Lake in St. Louis January-Wabash Park Lake in Ferguson Suson Park Lakes 1, 2, 3 in St. Louis County Vlasis Park Lake in Ballwin O'Fallon Park Lake in St. Louis 	year 'round	<ul style="list-style-type: none"> You must stop fishing for all species after having 4 trout in possession.
	Nov. 1–Jan. 31	<ul style="list-style-type: none"> Only 1 pole may be used. Use of chum is prohibited.
<ul style="list-style-type: none"> Jefferson Lake in St. Louis Koeneman Park Lake in Jennings Lakes 21, 28 at August A. Busch Memorial Conservation Area Tilles Park Lake in St. Louis County Walker Lake in Kirkwood Wild Acres Park Lake in Overland 	Nov. 1–Jan. 31	<ul style="list-style-type: none"> Catch & release only for trout Flies, artificial lures and unscented soft plastic baits only Only 1 pole may be used. Use of chum is prohibited.
	Feb. 1–Oct. 31	<ul style="list-style-type: none"> You must stop fishing for all species after having 4 trout in possession.
<i>Other Cities around the State</i>		
<ul style="list-style-type: none"> McKay Park Lake in Jefferson City Kiwanis Lake in Mexico Liberty Park Pond in Sedalia Spur Pond in Kirksville 	Nov. 1–Jan. 31	<ul style="list-style-type: none"> Catch & release only for trout Flies, artificial lures and unscented soft plastic baits only
	Nov. 1–Jan. 31	<ul style="list-style-type: none"> Catch & release only for trout Flies, artificial lures and unscented soft plastic baits only Only 1 pole may be used. Use of chum is prohibited.
<ul style="list-style-type: none"> Everyday Pond at Missouri Western State University in St. Joseph 	Oct. 16–Jan. 31	<ul style="list-style-type: none"> Catch & release only for all species including trout
	Nov. 1–Jan. 31	<ul style="list-style-type: none"> Flies, artificial lures and unscented soft plastic baits only







Trout Fishing in Ozark Streams and Lakes

Area name & type Directions/Total miles	County	Length Limit	Daily Limit	Authorized Lures
Barren Fork Creek ¹  County Road A-D to its junction with Sinking Creek – 3.2 miles	Shannon	At least 18”	1	Artificial lures and flies
Blue Springs Creek ¹  From Blue Springs to its junction with Meramec River – 4 miles	Crawford	At least 18”	1	Artificial lures and flies
Capps Creek ¹  4 miles upstream from its junction with Shoal Creek	Barry & Newton	Rainbows: none Browns: at least 15”	4	All
Crane Creek ¹  Upstream from Quail Spur Road crossing on Stone County Road 13-195 – 8 miles	Stone & Lawrence	At least 18”	1	Artificial lures and flies
Current River ¹  River and its tributaries from lower boundary of Montauk State Park to Cedar Grove Bridge – 9 miles	Dent	At least 18”	1	Artificial lures and flies
Current River ¹  Downstream from Cedar Grove Bridge crossing – 7.7 miles	Dent	Rainbows: none Browns: at least 15”	4	All
Eleven Point River ¹  Greer Spring Branch junction to Turner Mill Access – 5.5 miles	Oregon	At least 18”	1	Artificial lures and flies
Eleven Point River  Downstream from Turner Mill Access – 14.2 miles	Oregon	None	4	All
Hickory Creek ¹  From Highway 86 bridge to Shoal Creek – 2.7 miles	Newton	Rainbows: none Browns: at least 15”	4 (from March 1-Oct. 31) 1-Oct. 31)	All (from March 1-Oct. 31)
		Catch and release	0 (from Nov. 1 - Feb. 28)	Artificial lures and flies only from Nov. 1-Feb. 28

Definitions of Blue, Red and White Ribbon Trout Management Areas are on page 18.



**Don't trespass! Many trout streams flow through private land.
Before entering, ask landowners for permission.**

Area name & type Directions/Total miles	County	Length Limit	Daily Limit	Authorized Lures
Lake Taneycomo & its tributaries ^{1,2,3} From the closed zone 760 feet below Table Rock Dam to the mouth of Fall Creek – 3 miles	Taney	Rainbows: less than 12” or greater than 20” Browns: at least 20”	4 (only 1 brown)	Artificial lures and flies
Lake Taneycomo ^{1,4} Mouth of Fall Creek to Powersite Dam and tributaries to Lake Taneycomo – 19.7 miles	Taney	Rainbows: none Browns: at least 20”	4 (only 1 brown)	All
Little Piney Creek ¹  From Phelps County line in Sections 9 and 16 of T35N, R8W, including Piney Spring Branch and Lane Spring Branch to Milldam Hollow Access – 9.9 miles	Phelps	At least 18”	1	Artificial lures and flies
Little Piney Creek  Downstream of Milldam Hollow Access – 3.7 miles	Phelps	Rainbows: none Browns: at least 15”	4	All
Meramec River ¹  From Highway 8 bridge to Scott's Ford and in Dry Fork Creek from the elevated cable crossing to its confluence with the Meramec River – 8.2 miles	Phelps & Crawford	At least 15”	2	Artificial lures and flies
Mill Creek ¹  Yelton Spring to its junction with Little Piney Creek including Wilkins Spring and spring branch – 7.7 miles	Phelps	At least 18”	1	Artificial lures and flies
Niangua River ¹  From Bennett Spring Branch to Prosperine Access – 11.5 miles of stocked stream	Dallas	Rainbows: none Browns: at least 15”	4	All
North Fork, White River ¹  Upper outlet of Rainbow Spring to Patrick Bridge – 8.6 miles	Ozark	At least 18”	1	Artificial lures and flies







¹ While on any waters with length limits, all trout you possess must be kept with head, tail and skin intact.

² Lake Taneycomo is stocked monthly with rainbow trout and annually with brown trout.

³ Must also have trout permit to fish for any species.

⁴ Must also have trout permit upstream of U.S. Highway 65 bridge to fish for any species.

More Trout Fishing in Ozark Streams and Lakes

Area name & type Directions/Total miles	County	Length Limit	Daily Limit	Authorized Lures
North Fork, White River  ¹ Unimpounded river and its tributaries from Patrick Bridge to Norfork Lake – 7.0 miles	Ozark	At least 15"	2	All
Roaring River  ¹ From the lower boundary of Roaring River State Park to Table Rock Lake – 4 miles	Barry	Rainbows: none Browns: at least 15"	4	All
Roubidoux Creek  ¹ Upstream of the elevated utility cable crossing approximately ½ mile below Business I-44 bridge in Waynesville – 0.9 miles	Pulaski	Rainbows: none Browns: at least 15"	4	All
Roubidoux Creek  ¹ Downstream of the elevated utility cable crossing about 0.5 mile below Business I-44 bridge in Waynesville to its junction with the Gasconade River – 2.2 miles	Pulaski	At least 15"	2	Artificial lures and flies
Spring Creek  ¹ Relfe Spring to its junction with Big Piney River – 6.2 miles	Phelps	At least 18"	1	Artificial lures and flies
Stone Mill Spring  ¹ Entire spring branch – 0.3 mile	Pulaski	Rainbows: none Browns:at least 15"	4 (from March 1— Oct. 31)	All (from March 1— Oct. 31)
		Catch and release	0 (from Nov. 1— Feb. 28)	Artificial lures and flies (from Nov. 1—Feb. 28 or as posted)

¹ While on any waters with length limits, all trout you possess must be kept with head, tail and skin intact.

Fishing Hotspots

Wondering where to fish? Find out what to expect at more than 100 fishing areas based on the results of fish population monitoring. Find the information online at www.mdc.mo.gov/fish/prospects or get a copy of the annual report by writing to "Fishing Prospects," Missouri Department of Conservation, P.O. Box 180, Jefferson City, MO 65102-0180.

Reciprocal Fishing Privileges

Fishing privileges on boundary waters common to Missouri and an adjoining state are mutually agreed upon by the two states. It is your responsibility to know which state you are fishing in and the regulations that apply to the waters that you are fishing. You must be licensed in Missouri to fish in Missouri tributaries of the Mississippi, Missouri and St. Francis rivers. You may not fish in the tributaries of these rivers in a state where you are not licensed.

Properly licensed or exempted anglers from Missouri:	Missouri River (Kansas, Nebraska)	Mississippi River (Illinois, Kentucky*, Tennessee)	St. Francis River (Arkansas)	Des Moines River (Iowa)
May fish in the flowing waters of either state.	✓	✓	✓	✓
May fish in either state's adjacent backwaters and shared oxbow lakes	✓	✓*		✓
May fish from the bank or attach to the bank of either state.	✓	✓*		
Must abide by the regulations of the state in which you are fishing, regardless of where you are licensed.	✓	✓		✓
Must abide by the regulations of the state where you are licensed, regardless of where you are fishing.			✓	
Must abide by the most restrictive of the two states' regulations when fishing the other state's waters.	✓	✓		✓

** For the purposes of these reciprocal fishing privileges with Kentucky, the Mississippi River is defined as the main channel and immediate side or secondary channels or chutes. It does not include oxbow or floodplain lakes, or backwaters that extend onto the floodplain or up tributaries when the river level exceeds 33 feet at the Cairo, Ill., gauging station.*


For more information on adjacent states' regulations and permits, contact:

- Arkansas Game and Fish Commission: 800/364-4263
- Illinois Department of Natural Resources: 217/782-6302
- Iowa Department of Natural Resources: 515/281-5918
- Kansas Department of Wildlife and Parks: 785/296-2281
- Kentucky Department of Fish and Wildlife Resources: 800/858-1549
- Nebraska Game and Parks Commission: 402/471-0641
- Tennessee Wildlife Resources Agency: 615/781-6500

Do You Know the Fishes of Missouri?

White crappie

5 or 6 dorsal fin spines
(Black crappie have 7
or 8 dorsal fin spines)



Bluegill

distinct ear flap
without border
or orange spot

distinct blotch

very
small
mouth

long, pointed fin

Longear sunfish

long, dark
ear flap

rounded fin

Goggle-eye (Rock bass)

usually no
dark blotch

tail fin mottled

Green sunfish

usually dark
blotch

rounded fin

tail fin solid

Channel catfish

tail fin forked

upper jaw extends
beyond lower jaw

anal fin margin rounded
with 24-29 rays

Flathead catfish

upper fin lighter
than remainder of fin

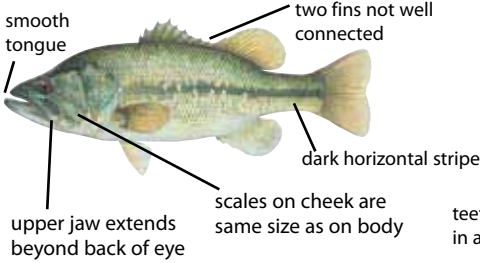
lower jaw extends
beyond upper jaw

tail fin
square

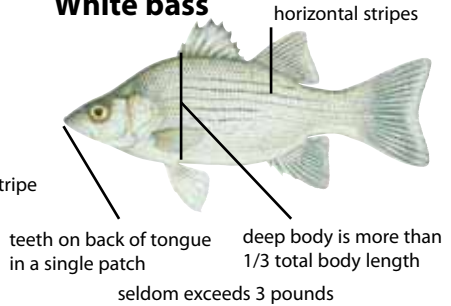
Joseph R. Tomelleri illustrations

It is important to correctly identify the fish you catch so you can abide by the seasons, daily limits, length limits and other regulations.

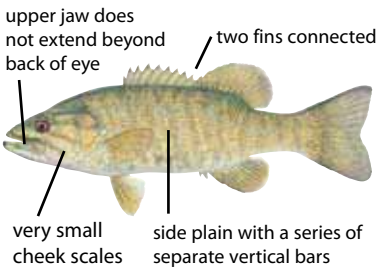
Largemouth bass



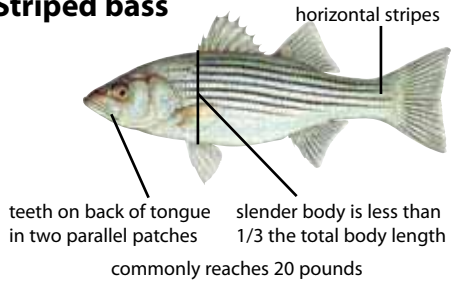
White bass



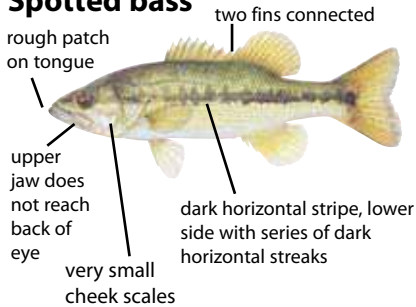
Smallmouth bass



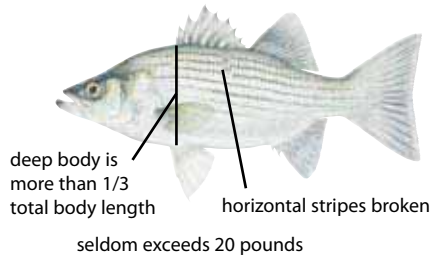
Striped bass



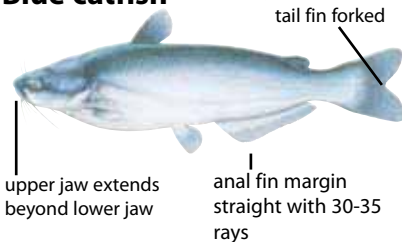
Spotted bass




White bass-striped bass hybrid



Blue catfish



Black bullhead




When in doubt about the identity or legal length, play it safe and return the fish to the water unharmed immediately.

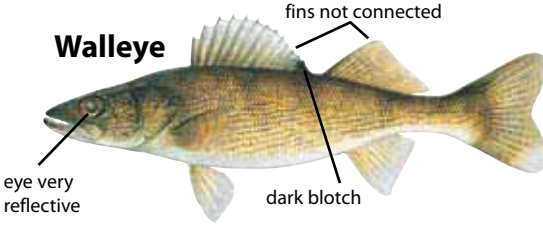
Rainbow trout



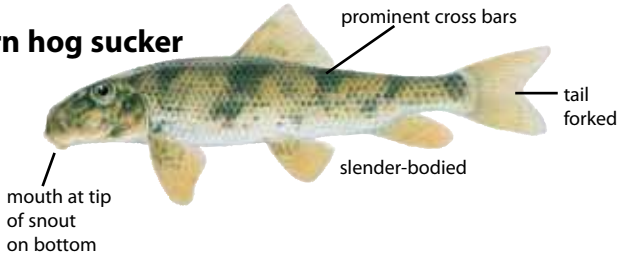
Brown trout



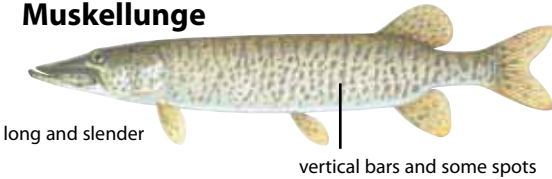
Walleye



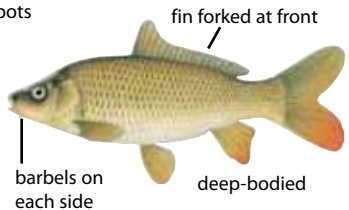
Northern hog sucker




Muskellunge



Common carp

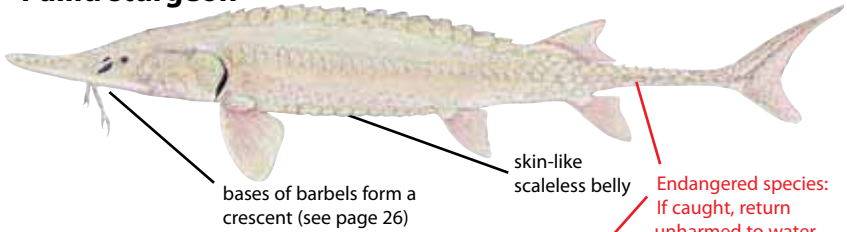


Shovelnose sturgeon




Shovelnose sturgeon and endangered pallid sturgeon are similar. See identification tips on page 28.

Pallid sturgeon

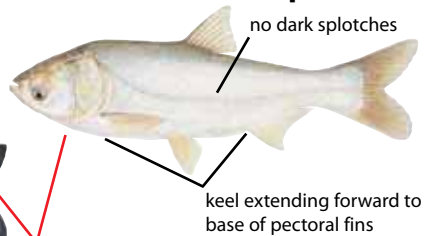


Endangered species: If caught, return unharmed to water immediately.

Lake sturgeon

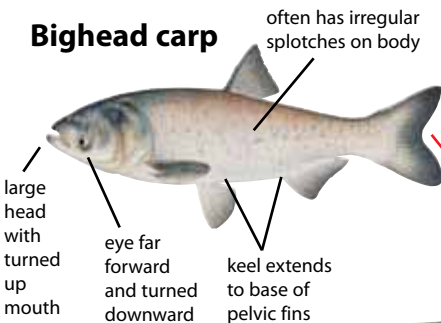


Silver carp



Non-native species: May not be used as live bait but may be used as dead or cut bait.

Bighead carp



Grass carp

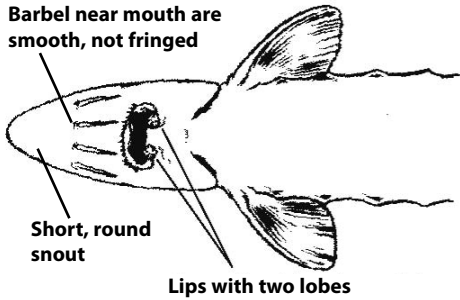


How to Identify Sturgeon

There are three species of sturgeon in Missouri. The pallid and lake sturgeon are endangered and need to be protected. Use the information listed below to learn the key differences so you can always return pallid and lake sturgeon unharmed to the water immediately.

Endangered lake sturgeon

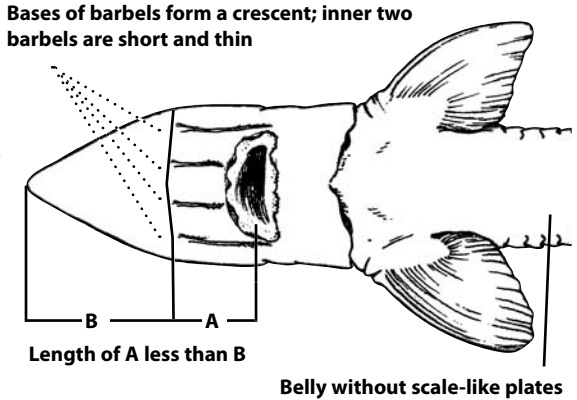
- Sides and back range from dark slate to light brown or yellowish-olive; white belly
- Found throughout Missouri and Mississippi rivers
- May reach 8 feet in length and more than 300 pounds



Rebecca Haefner - illustrations

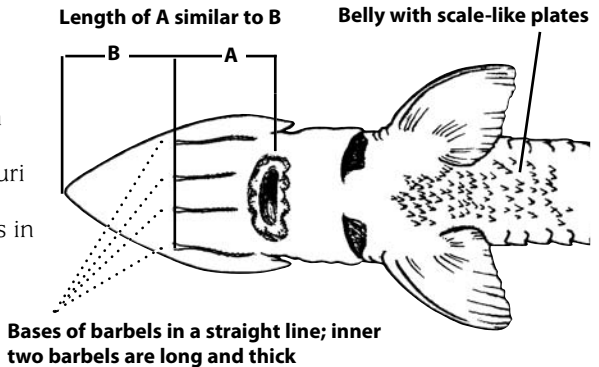
Endangered pallid sturgeon

- Grayish-white color
- Found in the Missouri River and in the Mississippi downstream from the mouth of the Illinois River
- May exceed 30 inches in length and reach 10 pounds or more




Shovelnose sturgeon

- Reddish-brown or buff color. See illustration on page 25.
- Found throughout Missouri and Mississippi rivers
- Rarely exceeds 30 inches in length or 5 pounds



If you catch a pallid or lake sturgeon, release it immediately, then report the sighting to: Missouri Department of Conservation, 1907 Hillcrest Drive, Columbia, MO 65201, or 573/884-6861.

How to Measure a Fish (total length)



Total length is measured from the tip of the snout to the end of the tail, with the fish laid flat on the ruler, with the mouth closed and the tail lobes pressed together.

How to Measure a Paddlefish



Paddlefish are measured from the eye to the fork of the tail.

How to Measure a Sturgeon



Sturgeon are measured from the tip of the snout to the fork of the tail. Only shovelnose sturgeon are legal to keep. See pages 27 and 28 for identification tips.

Special Area Regulations

Most public fishing areas have methods, seasons, limits or other fishing regulations that are different than the statewide rules on page 8. These special regulations are posted at the areas. It is your responsibility to know what regulations apply to the waters you are fishing. Please refer to area brochures, signs and bulletin boards before fishing these waters.

Special regulations on large reservoirs, rivers, streams and trout areas are summarized below. Special regulations also apply to the tributaries of some large reservoirs. These rules are listed under the name of the lake or stream. **Statewide regulations apply unless otherwise indicated below.**

Large Reservoirs

Blue Springs Lake

- Pole and line fishing only, except that shad may be taken by dip net or throw net.
- Black bass—15" minimum length limit

Bull Shoals Lake

Lakewide:

- Black bass—15" minimum length limit on largemouth and smallmouth bass; 12" minimum length limit on spotted bass
- Catfish (channel, blue and flathead)—10 fish daily limit, combined total of these three species
- Crappie—10" minimum length limit; 15 fish daily limit

On the lake and its tributaries:

- Walleye and sauger—18" minimum length limit

In the Swan Creek Arm above U.S. Highway 160:

- From Feb. 20 through April 14, walleye and sauger may be taken and possessed only between ½ hour before sunrise to ½ hour after sunset.

From Powersite Dam to Highway 76:

- Trotlines, throwlines and limb lines are prohibited.

Lake of the Ozarks

Lakewide:

- Black bass—15" minimum length limit on largemouth and smallmouth bass; 12" minimum length limit on spotted bass
- Crappie—9" minimum length limit; 15 fish daily limit
- Nongame fish—Snagging, snaring and grabbing are allowed from March 15 through April 30 only.

On the lake and its tributaries:

- Paddlefish—34" minimum body length, measured from eye to fork of tail

Within 525 feet on the left descending bank and 977 feet on the right descending bank below Truman Dam in the U.S. Army Corps of Engineers' restricted zone:

- No fishing is allowed.

From the downstream end of the no-fishing zone below Truman Dam throughout the no-boating zone (look for signs and buoys):

- Catfish—The daily limit of channel, blue and flathead catfish is 4, combined total of these three species, and only 1 may be more than 24” in total length.
- Paddlefish may not be possessed.

From the downstream end of the no-fishing zone below Truman Dam to U.S. Highway 65:

- Trotlines, throwlines, limb lines, jug lines, snagging, snaring and grabbing are prohibited.

Lake Taneycomo

On the lake and its tributaries:

- Brown trout—20” minimum length limit; the daily limit of 4 trout, combined total of both species, may include only 1 brown trout.

Within 760 feet below Table Rock Dam:

- No fishing is allowed.

From the closed zone 760 feet below Table Rock Dam to the mouth of Fall Creek:

- Rainbow trout—12” to 20” slot length limit
- Pole and line fishing only
- Only flies and artificial lures may be used, and soft plastic baits and natural and scented baits are prohibited when fishing for any species.

From the closed zone 760 feet below Table Rock Dam to U.S. Highway 65 bridge:

- Fishing permit (unless exempt) and a trout permit are required to fish for any species.

Long Branch Lake

- Black bass—15” minimum length limit
- Hybrid striped bass—20” minimum length limit; daily limit of 4, combined total of these species
- Crappie—15 fish daily limit
- Walleye and sauger—18” minimum length limit

Longview Lake

- Pole and line fishing only, except that shad may be taken by dip net or throw net.
- Black bass—15” minimum length limit

Become a Master Angler

The Conservation Department recognizes anglers who catch selected fish species that meet minimum weight or length requirements. To be eligible for a Master Angler award, anglers must catch fish in Missouri by legal sport-fishing methods. The catch does not need to be verified. Anglers are on their honor to provide accurate information.



To apply, write to Master Angler, P.O. Box 180, Jefferson City MO 65102-0180; call 573/522-4115, ext. 3594; or look on the web at: mdc.mo.gov/fish/records.

Mark Twain Lake

- Black bass—15" minimum length limit
- Crappie—15 fish daily limit

Montrose Lake

- Black bass—18" minimum length limit; 2 fish daily limit
- Crappie—15 fish daily limit

Norfolk Lake

Lakewide:

- Black bass—15" minimum length limit on largemouth and smallmouth bass; 12" minimum length limit on spotted bass
- Catfish (channel, blue and flathead)—Daily limit of 10 fish, combined total of these species
- Crappie—10" minimum length limit; 15 fish daily limit

On the lake and its tributaries:

- Walleye and sauger—18" minimum length limit

Pomme de Terre Lake

- Black bass—13" minimum length limit
- Crappie—9" minimum length limit; 15 fish daily limit

Smithville Lake

- Black bass—15" minimum length limit
- Crappie—9" minimum length limit; 15 fish daily limit

Stockton Lake

- Black bass—15" minimum length limit
- Crappie—10" minimum length limit; 15 fish daily limit

Table Rock Lake

Lakewide:

- Black bass—15" minimum length limit
- Catfish (channel, blue and flathead)—Daily limit of 10 fish, combined total of these species
- Crappie—10" minimum length limit; 15 fish daily limit
- Walleye and sauger—18" minimum length limit

On the lake and its tributaries:

- Paddlefish—34" minimum body length, measured from eye to fork of tail

Thomas Hill Lake

- Black bass—15" minimum length limit
- Crappie—15 fish daily limit
- Hybrid striped bass—20" minimum length limit; daily limit of 4

Truman Lake

Lakewide:

- Black bass—15" minimum length limit
- Crappie—9" minimum length limit; 15 fish daily limit

- Nongame fish—Snagging, snaring and grabbing are allowed from March 15 through April 30 only.

On the lake and its tributaries:

- Paddlefish—34" minimum body length, measured from eye to fork of tail
- No person shall continue to snag, snare or grab for any species after taking a daily limit of 2 paddlefish.

Wappapello Lake

Lakewide:

- Crappie—9" minimum length limit

On the lake and its tributaries including the St. Francis River and its tributaries above Wappapello Dam

- Walleye and sauger—18" minimum length limit



Exotic zebra mussels are in Missouri!

Your help is needed to help slow their movement.

As of January 2009, these invasive mussels have been found in:

- Lake Taneycomo
- Bull Shoals Lake
- Lake of the Ozarks and most of the Osage River downstream from Bagnell Dam
- Mississippi and Missouri rivers
- Meramec River near St. Louis.

Although less than 2 inches long, these exotics:

- **DISRUPT** native aquatic animals and communities.
- **CLOG** the cooling systems of boat motors causing them to overheat.
- **PLUG** intake pipes, cutting off water supplies to cities and power plants.
- **RUIN** beaches with their sharp shells and rotting carcasses.
- **SPREAD** quickly. A single female can produce 1 million eggs a year.

To help stop the invasion of this European mussel: Inspect, Drain, Dump, Rinse, Dry!


- **INSPECT** your boat for mussels after each use, remove and trash mussels and water weeds before leaving any body of water.
- **DRAIN** all water from your boat, bait buckets and equipment before leaving any body of water. disinfect them.
- **DUMP** leftover bait on land, away from water, before leaving any body of water.
- **RINSE** in hot water your boat's hull, drive unit, livewell and pump, bilge, trailer, bait bucket, engine cooling system and all other parts and accessories that get wet.
- **DRY** your boat, motor and trailer thoroughly for 5 days before boating again.

Report sightings to: Invasive Species Coordinator, P.O. Box 180, Jefferson City, MO 65102-0180, 573/751-4115. Save several mussel shells for identification by placing them in isopropyl alcohol or by freezing them.

Rivers and Streams

Barren Fork Creek

In Shannon County from County Road A-D to Sinking Creek:

 Blue Ribbon Trout Area—See page 20 for special regulations.

- Only flies and artificial lures may be used, and soft plastic baits and natural and scented baits are prohibited when fishing for any species.
- Gigging, bowfishing and using an atlatl are prohibited, and fish taken by these methods may not be possessed on these waters or their banks.

Big Piney River

From Highway 17 to the Gasconade River:

- Goggle-eye—8” minimum length limit

From Slabtown Access to Ross Access:

- Smallmouth bass—15” minimum length limit. The daily limit of 6 black bass may include only 1 smallmouth bass.

Big River

Mainstem and its tributaries:

- Black bass—The daily and possession limit is 12 fish and may include no more than 6 largemouth bass and smallmouth bass, combined total of both species.
- Spotted bass—No minimum length limit.

From Leadwood Access to the Meramec River:

- Smallmouth bass—15” minimum length limit. The daily and possession limit of 12 black bass, which may include no more than 6 largemouth bass and smallmouth bass, combined total of both species, may include only 1 smallmouth bass.

Black River

Within the wing walls of Clearwater Dam:

- No fishing is allowed.

Within 700 feet below the spillway walls of Clearwater Dam:

- Trotlines, throwlines, limb lines, bowfishing, gigging and atlatls are prohibited.

Stop Fish and Wildlife Thieves and Arsonists

Operation Game Thief and Operation Forest Arson are privately funded programs to help combat poaching and arson-caused forest fires in Missouri. Rewards are available for information leading to the arrest of game law violators and forest arsonists.

If you see a possible violation in progress, call your county conservation agent immediately or dial toll-free 1-800-392-1111. All information is kept in strict confidence.

Sponsored by the Conservation Federation of Missouri, the Missouri Department of Conservation and the U.S. Forest Service.



**OPERATION
GAME THIEF**



Blue Springs Creek

- Black bass—The daily and possession limit is 12 fish and may include no more than 6 largemouth bass and smallmouth bass, combined total of both species.
- Spotted bass—No minimum length limit.

In Crawford County from Blue Springs to the Meramec River:



Blue Ribbon Trout Area—See page 20 for special regulations.

- Only flies and artificial lures may be used, and soft plastic baits and natural and scented baits are prohibited when fishing for any species.
- Gigging, bowfishing and using an atlatl are prohibited, and fish taken by these methods may not be possessed on these waters or their banks.

Bourbeuse River

Mainstem and its tributaries:

- Black bass—The daily and possession limit is 12 fish and may include no more than 6 largemouth bass and smallmouth bass, combined total of both species.
- Spotted bass—No minimum length limit.

Courtois Creek

Mainstem and its tributaries:

- Black bass—The daily and possession limit is 12 fish and may include no more than 6 largemouth bass and smallmouth bass, combined total of both species.
- Spotted bass—No minimum length limit.

From Highway 8 bridge in Crawford County to Huzzah Creek:

- Goggle-eye—8” minimum length limit

Crane Creek

In Stone and Lawrence counties upstream from Quail Spur Crossing on Stone County Road 13-195:



Blue Ribbon Trout Area—See page 20 for special regulations.

- Only flies and artificial lures may be used, and soft plastic baits and natural and scented baits are prohibited when fishing for any species.
- Gigging, bowfishing and using an atlatl are prohibited, and fish taken by these methods may not be possessed on these waters or their banks.

Current River

Mainstem and its tributaries:

- Walleye and sauger—18” minimum length limit

From Montauk State Park to Cedar Grove:



Blue Ribbon Trout Area—See page 20 for special regulations.

- Only flies and artificial lures may be used, and soft plastic baits and natural and scented baits are prohibited when fishing for any species.
- Gigging, bowfishing and using an atlatl are prohibited, and fish taken by these methods may not be possessed on these waters or their banks.

From Cedar Grove to the Arkansas line:

- Nongame fish—The daily limit may include no more than 5 hogsuckers.

Dry Fork Creek

Mainstem and its tributaries:

- Black bass—The daily and possession limit is 12 fish and may include no more than 6 largemouth bass and smallmouth bass, combined total of both species.
- Spotted bass—No minimum length limit.

In Crawford and Phelps counties from the elevated cable crossing to the Meramec River:



Part of the Meramec River Red Ribbon Trout Area—See page 21 for special regulations.

- Only flies and artificial lures may be used, and soft plastic baits and natural and scented baits are prohibited when fishing for any species.

In Phelps and Dent counties, upstream from the elevated cable crossing:

- Trout—15" minimum length limit; daily limit 2.

Eleven Point River

Mainstem and its tributaries:

- Walleye and sauger—18" minimum length limit

From Thomasville Access to the Arkansas line:

- Goggle-eye—8" minimum length limit.
- Smallmouth bass—15" minimum length limit. The daily limit of 6 black bass may include only 1 smallmouth bass.

From Greer Spring Branch to Turner Mill:



Blue Ribbon Trout Area—See page 20 for special regulations.

- Only flies and artificial lures may be used, and soft plastic baits and natural and scented baits are prohibited when fishing for any species.
- Gigging, bowfishing and using an atlatl are prohibited, and fish taken by these methods may not be possessed on these waters or their banks.

Elk River

- Black bass—15" minimum length limit; 2 fish daily limit

Gasconade River

From Highway Y in Pulaski County to Highway D in Phelps County:

- Smallmouth bass—18" minimum length limit. The daily limit of 6 black bass may include only 1 smallmouth bass.

Report Stream Pollution



If you find dead fish, leaking barrels of unknown chemicals, municipal or livestock lagoons discharging poorly treated effluent, broken pipelines or unauthorized dredging or bulldozing polluting a stream, report it as soon as possible to the Department of Natural Resources' 24-hour environmental emergency response number (573/634-2436) if the situation requires immediate action. Or call your county conservation agent, listed in the yellow pages under "Government Offices—State Conservation Department," or the Environmental Services Unit of the Conservation Department at 573/882-9880.

Greer Spring Branch

As posted upstream from the south boundary of the private reservation:

- No fishing is allowed.

Hickory Creek

Mainstem and its tributaries



White Ribbon Trout Area—See page 20 for special regulations.

- Only flies and artificial lures may be used, and soft plastic baits and natural and scented baits are prohibited when fishing for any species from Nov. 1 through Feb. 28.

Huzzah Creek

Mainstem and its tributaries:

- Black bass—The daily and possession limit is 12 fish and may include no more than 6 largemouth bass and smallmouth bass, combined total of both species.
- Spotted bass—No minimum length limit.

From Willhite Road in Crawford County to the Meramec River:

- Goggle-eye—8" minimum length limit

Jacks Fork River

From Highway 17 to Highway 106:

- Smallmouth bass—18" minimum length limit. The daily limit of 6 black bass may include only 1 smallmouth bass.

James River

From Hooten Town bridge on Stone County Road A-90 to Highway 13:

- Largemouth bass—15" minimum length limit
- Smallmouth bass—15" minimum length limit. The daily limit of 6 black bass may include only 1 smallmouth bass.

Joachim Creek

From Jefferson County Highway V bridge to Highway A bridge:

- Smallmouth bass—15" minimum length limit. The daily limit of 6 black bass may include only 1 smallmouth bass.

Little Piney Creek

From the Phelps County line in sections 9 and 16 of T35N, R8W, including Piney Spring Branch and Lane Spring Branch to Milldam Hollow Access:



Blue Ribbon Trout Area—See page 21 for special regulations.

- Only flies and artificial lures may be used, and soft plastic baits and natural and scented baits are prohibited when fishing for any species.
- Gigging, bowfishing and using an atlatl are prohibited, and fish taken by these methods may not be possessed on these waters or their banks.

Little Platte River

Between Smithville Dam and U.S. Highway 169:

- Pole and line fishing only
- Paddlefish may not be possessed on the water or adjacent banks.

Meramec River

Mainstem and its tributaries:

- Black bass—The daily and possession limit is 12 fish and may include no more than 6 largemouth bass and smallmouth bass, combined total of both species.
- Spotted bass—No minimum length limit.

From Highway 8 bridge to Scott's Ford:



Red Ribbon Trout Area—See page 21 for special regulations.

- Only flies and artificial lures may be used, and soft plastic baits and natural and scented baits are prohibited when fishing for any species.

From Scott's Ford to the railroad crossing at Bird's Nest:

- Smallmouth bass—15" minimum length limit. The daily and possession limit of 12 black bass, which may include no more than 6 largemouth bass and smallmouth bass, combined total of both species, may include only 1 smallmouth bass.

From Highway 19 bridge in Dent County to Pacific Palisades Conservation Area:

- Goggle-eye—8" minimum length limit

Mill Creek

From Yelton Spring to Little Piney Creek, including Wilkins Spring and spring branch:



Blue Ribbon Trout Area—See page 21 for special regulations.

- Only flies and artificial lures may be used, and soft plastic baits and natural and scented baits are prohibited when fishing for any species.
- Gigging, bowfishing and using an atlatl are prohibited, and fish taken by these methods may not be possessed on these waters or their banks.

Mineral Fork

Mainstem and its tributaries:

- Black bass—The daily and possession limit is 12 fish and may include no more than 6 largemouth bass and smallmouth bass, combined total of both species.
- Spotted bass—No minimum length limit.

From Highway F in Washington County to the Big River:

- Smallmouth bass—15" minimum length limit. The daily and possession limit of 12 black bass, which may include no more than 6 largemouth bass and smallmouth bass, combined total of both species, may include only 1 smallmouth bass

Mississippi River, including Pools 20-26

- Black bass—12" minimum length limit
- Channel catfish and blue catfish—The daily and possession limit is 20, combined total of these species..
- Flathead catfish—The daily and possession limit is 10 fish.
- Paddlefish—The open season is March 15 through May 15 and Sept. 15 through Dec. 15.
- Walleye and sauger—No minimum length limit. The daily and possession limit is 8, combined total of both species. No seasonal restrictions on the hours for take and possession.
- White bass, yellow bass, striped bass and their hybrids—No minimum length limit. The daily and possession limit is 30, combined total of these species.

- Nongame fish—The daily and possession limit is 100, combined total of these species, except that bighead carp, common carp, goldfish, grass carp and silver carp may be taken and possessed in any number. Snagging, snaring and grabbing are allowed from March 15 through May 15 and from Sept. 15 through Dec. 15.
- Limit of 2 poles per licensed angler
- Limit of 50 hooks on a trotline

Missouri River

- Walleye and sauger—No seasonal restrictions on the hours for take and possession.

Downstream from Carl R. Noren Access to Chamois Access

- All shovelnose sturgeon must be returned to the water immediately after being caught.

North Fork of the White River

From the upper outlet of Rainbow Spring to Patrick Bridge:



Blue Ribbon Trout Area—See page 21 for special regulations.

- Only flies and artificial lures may be used, and soft plastic baits and natural and scented baits are prohibited when fishing for any species.
- Gigging, bowfishing and using an atlatl are prohibited, and fish taken by these methods may not be possessed on these waters or their banks.

The unimpounded portion of river and its tributaries in Ozark County from Patrick Bridge to Norfork Lake:



Red Ribbon Trout Area—See page 22 for special regulations.

Osage River

Within 525 feet on the left descending bank and 977 feet on the right descending bank below Truman Dam in the U.S. Army Corps of Engineers' restricted zone:

- No fishing is allowed.

From the downstream end of the no-fishing zone below Truman Dam throughout the no-boating zone (look for signs and buoys):

- Catfish—The daily limit of channel, blue and flathead catfish is 4, combined total of these species, and only one 1 may be more than 24" in total length.
- Paddlefish may not be possessed on the water or adjacent banks.

From the downstream end of the no-fishing zone below Truman Dam to U.S. Highway 65:

- Trotlines, throwlines, limb lines, jug lines, snagging, snaring and grabbing are prohibited.

Within 225 feet below Bagnell Dam:

- No fishing is allowed, except live bait may be taken by dip net and throw net only.

From the no-fishing zone below Bagnell Dam to U.S. Highway 54:

- Trotlines, throwlines, limb lines, snagging, snaring and grabbing are prohibited.

From U.S. Highway 54 to the Missouri River:

- Nongame fish—Snagging, snaring and grabbing are allowed from March 15 through April 30 only.


Osage Fork of the Gasconade River

From Skyline Drive bridge near Orla in Laclede County to the Gasconade River:

- Goggle-eye—8” minimum length limit.
- Smallmouth bass—15” minimum length limit. The daily limit of 6 black bass may include only 1 smallmouth bass.


Roubidoux Creek

From the elevated utility cable crossing approximately 1/2 mile below the Business I-44 bridge in Waynesville to the Gasconade River:

-  Red Ribbon Trout Area—See page 22 for special regulations.
- Only flies and artificial lures may be used, and soft plastic baits and natural and scented baits are prohibited when fishing for any species.

We'll Stock Your Pond

The Conservation Department provides fingerling largemouth bass, bluegill and channel catfish for stocking new or renovated ponds that meet minimum qualifications. These “state” fish remain under statewide fishing rules. If you prefer, we'll help you locate commercial source. Either way, you decide who can or can't fish on your property.



Applications are available at the regional office near you and on the Department's website: mdc.mo.gov/67.

Catch on to catch-and-release fishing

Often, fishing is for pleasure rather than for food on the table. Practicing catch-and-release, by releasing fish immediately after they are caught, is a conservation measure that contributes to fish populations, rather than decreases them. Following a few basic guidelines will increase the chances of a fish's survival:

- Whenever possible, do not take the fish out of the water.
- Filing the barbs off hooks makes removal much easier.
- Never pull a hook from the fish's throat or stomach; it is better to cut the line—many hooks will rust away.
- Avoid excessive handling of fish.
- If handling is necessary, make certain not to squeeze or drop the fish.
- Never put your fingers in the gills or eye sockets.

Many anglers are starting to “catch on” to catch-and-release. Releasing fish helps maintain a fishery for the future!

Sac River

From below Stockton Dam to Highway 32:

- Pole and line fishing only

St. Francis River

Above Wappapello Dam, from the lake and its tributaries including the St. Francis River and its tributaries:

- Walleye and sauger—18" minimum length limit.

Within 225 feet below Wappapello Dam:

- No fishing is allowed.

From within 700 feet below the spillway walls of Wappapello Dam:

- Trotlines, throwlines, limb lines, bowfishing, gigging and atlatls are prohibited.

Salt River

On the Clarence Cannon Reregulation Pool within 400 feet below Clarence Cannon Dam in the no boating zone:

- No fishing is allowed.

From the downstream end of the no fishing zone below Clarence Cannon Dam to the posted powerline crossing on the Clarence Cannon Reregulation Pool:

- Pole and line fishing only.

From the Clarence Cannon Reregulation Pool below Mark Twain Lake dam:

- Black bass—12" minimum length limit

From the no-boating zone 1,100 feet below the Clarence Cannon Reregulation Pool Dam to Route A:

- Fishing by pole and line and bow only

Spring Creek

In Phelps County from Relfe Spring to the Big Piney River:



Blue Ribbon Trout Area—see page 22 for special regulations.

- Only flies and artificial lures may be used, and soft plastic baits and natural and scented baits are prohibited when fishing for any species.
- Gigging, bowfishing and using an atlatl are prohibited, and fish taken by these methods may not be possessed on these waters or their banks.

Tenmile Creek

From Highway B in Carter County to Cane Creek:

- Smallmouth bass—15" minimum length limit. The daily limit of 6 black bass may include only 1 smallmouth bass.

Fish Consumption Advisory

Fish is a good source of high-quality protein and essential nutrients that contribute to a healthy diet. Fish is low in cholesterol, and some types of fish have omega-3 fatty acids that are essential for the development of the nervous system and may be beneficial in reducing heart disease. However, there are occasions when limited or even no consumption of fish is appropriate.

Annually, the Missouri Department of Health and Senior Services evaluates the amount of contaminants in sport-caught fish and determines whether or not there are any health risks associated with eating fish from Missouri water bodies. All fish contain some small amount of chemical contaminants. In most instances and for most people, the health benefits of eating fish outweigh the potential health risks from contaminants.

In general, eat smaller, legal-size, younger fish because they tend to have lower levels of contamination than larger fish of the same species. To minimize the amount of contaminants in the fish you eat, fillet your fish, remove the skin and trim away fatty portions. The meal advice in the summarized advisory table on the next page is based on this preparation technique.

Regional Offices

Administrative Office

P.O. Box 180 (zip 65102)
2901 W. Truman Blvd.
Jefferson City 65109
573/751-4115
Fax: 573/751-4467

Northwest

701 James McCarthy Drive
St. Joseph 64507
816/271-3100
Fax: 816/271-3107

Northeast

3500 S. Baltimore
Kirksville 63501
660/785-2420
Fax: 660/785-2553

Kansas City

3424 N.W. Duncan
Road
Blue Springs 64015
816/655-6250
Fax: 816/655-6256

Central

1907 Hillcrest Drive
Columbia 65201
573/884-6861
Fax: 573/882-9807

St. Louis

2360 Highway D
St. Charles 63304
636/441-4554
Fax: 636/926-9125

Ozark

551 Joe Jones Blvd.
P.O. Box 138
West Plains 65775
417/256-7161
Fax: 417/256-0429

Southwest

2630 N. Mayfair
Springfield 65803
417/895-6880
Fax: 417/895-6910

Southeast

2302 County Park Drive
Cape Girardeau 63701
573/290-5730
Fax: 573/290-5736



Web address: mdc.mo.gov

Because children are particularly sensitive to some contaminants, DHSS makes special recommendations for pregnant women, women of childbearing age, nursing mothers and children under 13 years old. Other recommendations are for everyone. Below is a summarized advisory table for 2009.

Advisory Population	Location*— Contaminant	Species	Length	Serving Advice
Sensitive populations: Pregnant women, women of childbearing age, nursing mothers and children under the age 13	All U.S. water bodies—mercury	All fish	all sizes	1 per week
	Because all fish have various levels of mercury, the Environmental Protection Agency recommends sensitive populations consume no more than 1 meal per week when no other advisory is present.			
	Statewide—mercury	Largemouth, spotted, smallmouth bass and walleye	greater than 12"	1 per month
	Clearwater Lake in Reynolds County—mercury	White bass	greater than 15"	1 per month
All consumers	Mississippi & Missouri rivers—PCBs, chlordane, mercury	Shovelnose sturgeon (excluding eggs)	all sizes	1 per month
		Sturgeon eggs		Do not eat.
		Flathead, channel, blue catfish	greater than 17"	1 per week
		Carp species	greater than 21"	1 per week
	Blue River from Minor Park in Jackson County to the Missouri River—PCBs, chlordane	Carp species and channel catfish	all sizes	1 per month
	Turkey Creek near Hwy. P in Jasper County—PCBs, chlordane	Buffalo species	greater than 21"	1 per week
	Big River in St. Francois & Jefferson counties—lead	Sunfish, carp, redhorse and other suckers	all sizes	Do not eat.
	Flat River in St. Francois County from Hwy. B, 6 miles downstream to where it enters Big River—lead	Sunfish, carp, redhorse and other suckers	all sizes	Do not eat.
	Big Creek near Glover in Iron County—lead	Sunfish	all sizes	Do not eat.
	Middle Fork of the Black River in Reynolds County—lead	Smallmouth bass	all sizes	Do not eat.
Simpson Park Lake at Simpson Park in St. Louis County—mercury, chlordane, PCBs	Buffalo	greater than 16"	1 per month	

* If you fish at a location with warning signs posted, follow those specific local guidelines. The locations in this summary table do not include local warnings.

The fish advisory may be revised throughout the year. For updates and for the complete fish advisory, which provides further details on contaminants and preparation techniques to minimize contaminants, go to www.dhss.mo.gov/fishadvisory or contact the Missouri Department of Health and Senior Services, Bureau of Environmental Epidemiology, P.O. Box 570, Jefferson City, MO 65109-0570; 573/751-6102.

Definitions

■ **Atlatl:** A rod or narrow board-like device used to launch, through a throwing motion of the arm, a dart 5 to 8 feet in length. See page 10.

■ **Backwater:** Any flowing or nonflowing water lying exclusively within the floodplain of a river and connected to that river at any water level below official flood stage for the portion of river where the backwater occurs. Backwater does not include tributary streams and ditches, but may include side channels, chutes, sloughs, bayous, oxbows and blew holes.

■ **Bow:** A device drawn and held by hand and not fastened to a stock nor to any other mechanism that maintains the device in a drawn position. This definition includes longbows, recurve bows and compound bows.

■ **Flies, Lures and Baits:** The following classes of lures are authorized for use, except where restricted. See pages 18-22 and 30-41.

(A) **Natural and scented baits**—A natural fish food such as bait fish, crayfish, frogs permitted as bait, grubs, insects, larvae, worms, salmon eggs, cheese, corn and other food substances not containing any ingredient to stupefy, injure or kill fish. Does not include flies or artificial lures. Includes dough bait, putty or paste-type bait, any substance designed to attract fish by taste or smell and any fly, lure or bait containing or used with such substances.

(B) **Soft plastic bait (unscented)**—Synthetic eggs, synthetic worms, synthetic grubs and soft plastic lures.

(C) **Artificial Lure**—A lure constructed of any material excluding soft plastic bait and natural and scented bait defined in (A) or (B) above.

(D) **Fly**—An artificial lure constructed on a single-point hook, using any material except soft plastic bait and natural and scented bait as defined in (A) or (B) above, that is tied, glued or otherwise permanently attached.

■ **Days or Dates:** All days and dates are inclusive. A day begins or ends at midnight, unless otherwise specified.

■ **Endangered Fish:** Lake sturgeon, pallid sturgeon, taillight shiner, Neosho madtom, spring cavefish, harlequin darter, goldstripe darter, cypress minnow, central mudminnow, crystal darter, swamp darter, Ozark cavefish, Niangua darter, Sabine shiner, mountain madtom, redfin darter, longnose darter, flathead chub, Topeka shiner. ***These fish may not be kept.***

■ **Game Fish:** Goggle-eye (commonly known as Ozark bass, rock bass and shadow bass), warmouth, northern pike, muskellunge, tiger muskie, muskie-pike hybrid, chain pickerel, grass pickerel, all species of catfish except bullheads, all species of black bass (largemouth, smallmouth and spotted), paddlefish (spoonbill), all species of crappie, white bass, yellow bass and striped bass, trout, walleye, sauger and shovelnose sturgeon.

- **Grabbing:** Snagging or attempting to snag a fish by means of a pole, line and hook manipulated by hand.
- **Hook:** Single- or multiple-pronged hooks and ordinary artificial lures with attached single- or multiple-pronged hooks and dropper flies. A multiple-pronged hook, or 2 or more hooks used to hold a single bait are considered a single hook.
- **Lessee:** Any Missouri resident who lives on and leases at least 5 acres of land in one single tract owned by others. This also includes any member of the immediate household whose legal residence is the same as the lessee for at least the past 30 days.
- **Resident Landowner:** Any Missouri resident who is the owner of at least 5 acres in one continuous tract or any member of the immediate household of such owner.
- **Nongame Fish:** All species other than those listed as endangered or defined as game fish. Nongame fish are referred to as “other fish” in the *Wildlife Code*.
- **Pole or Rod and Line:** Fishing tackle normally held in the hand, such as a cane pole, casting rod, spinning rod or fly rod, to which not more than 3 hooks with bait or lures are attached. Does not include snagging, snaring, grabbing, trotlines, juglines or other tackle normally attached in a fixed position.
- **Take or Taking:** Killing, trapping, snaring, netting or capturing in any manner any wildlife, and also refers to pursuing, molesting, hunting, wounding; or the placing, setting, or use of any net, trap, device, contrivance or substance, in an attempt to take wildlife; and every act of assistance to every other person in taking or attempting to take any wildlife.

A Few Words About Culling

Any fish you catch is included in your daily limit unless you release it unharmed immediately. You may not replace smaller fish in your possession with larger ones caught later. You need to make a keep-or-release decision as soon as the fish is caught.

There is one exception: If, from September through June, you are a participant in a *bona fide* catch-and-release black bass tournament (one after which all bass are released alive), which requires entrants to have a boat livewell with adequate capacity and a pump constantly adding fresh or recirculating water, the black bass you release unharmed from the livewell need not be included in your daily limit. At no time may the daily limit be exceeded.

Think you've got a record?

The Department of Conservation maintains a list of Missouri State Record Fish and recognizes anglers who catch them. To be eligible for an award, your fish must be taken legally and you must:

- Weigh it in the presence of Conservation Department personnel on a certified scale.
- Have your fish identification verified by a Conservation Department fisheries biologist.

Weights of Selected Missouri State Record Fish

Species	Pole, Line & Lure		Alternative Methods	
Largemouth bass	13 lb.	14 oz.	8 lb.	2 oz.
Smallmouth bass	7 lb.	2 oz.	4 lb.	3 oz.
Spotted bass	7 lb.	8 oz.		
Black crappie— World Record!	5 lb.	0 oz.	3 lb.	3 oz.
Bluegill	3 lb.	0 oz.		
Common carp	50 lb.	6 oz.	55 lb.	0 oz.
Blue catfish	103 lb.	0 oz.	117 lb.	0 oz.
Channel catfish	34 lb.	10 oz.	29 lb.	14 oz.
Flathead catfish	77 lb.	8 oz.	94 lb.	0 oz.
White crappie	4 lb.	9 oz.		
Muskellunge	41 lb.	2 oz.		
Paddlefish			139 lb.	4 oz.
Goggle-eye	2 lb.	12 oz.		
Rainbow trout	18 lb.	1 oz.	15 lb.	6 oz.
Brown trout	27 lb.	10 oz.		
Walleye	21 lb.	1 oz.		

Record Fish forms and information are available on the web at mdc.mo.gov/fish/records; by writing Missouri Department of Conservation, Fisheries Division, State Record Fish, P.O. Box 180, Jefferson City, MO 65102-0180; or by calling 573/751-4115.

Note: All Missouri State Record Fish must meet or exceed the minimum weight requirements for Master Angler Awards. See page 31.

Earn a patch for releasing lunker trout

If you legally catch a trout at least 18 inches long in one of Missouri's trout parks and release it in the presence of a witness between March 1 and Oct. 31, you can receive a free patch for your fishing vest. Pick up an "I Released a Lunker" program application from the fish hatchery at the park. Once you and your witness have signed the application, hatchery staff will present your patch. Catch and release a lunker at all four parks and win the Grand Slam patch. Arrange the four patches around the colorful Grand Slam patch, and show the world you're serious about fishing Missouri's trout parks and releasing lunker trout for other anglers to enjoy.

