











# CLEARWATER CONSERVATION AREA

REYNOLDS COUNTY  
11,434 ACRES

## LEGEND

- Boundary 
- Paved Road 
- Gravel Road 
- Drainage 
- Area Access Trail 
- Parking Lot 
- Wildlife Water Hole 
- Fire Tower 
- Picnic Area 
- Forest 
- Topography (20 Meter Interval) 